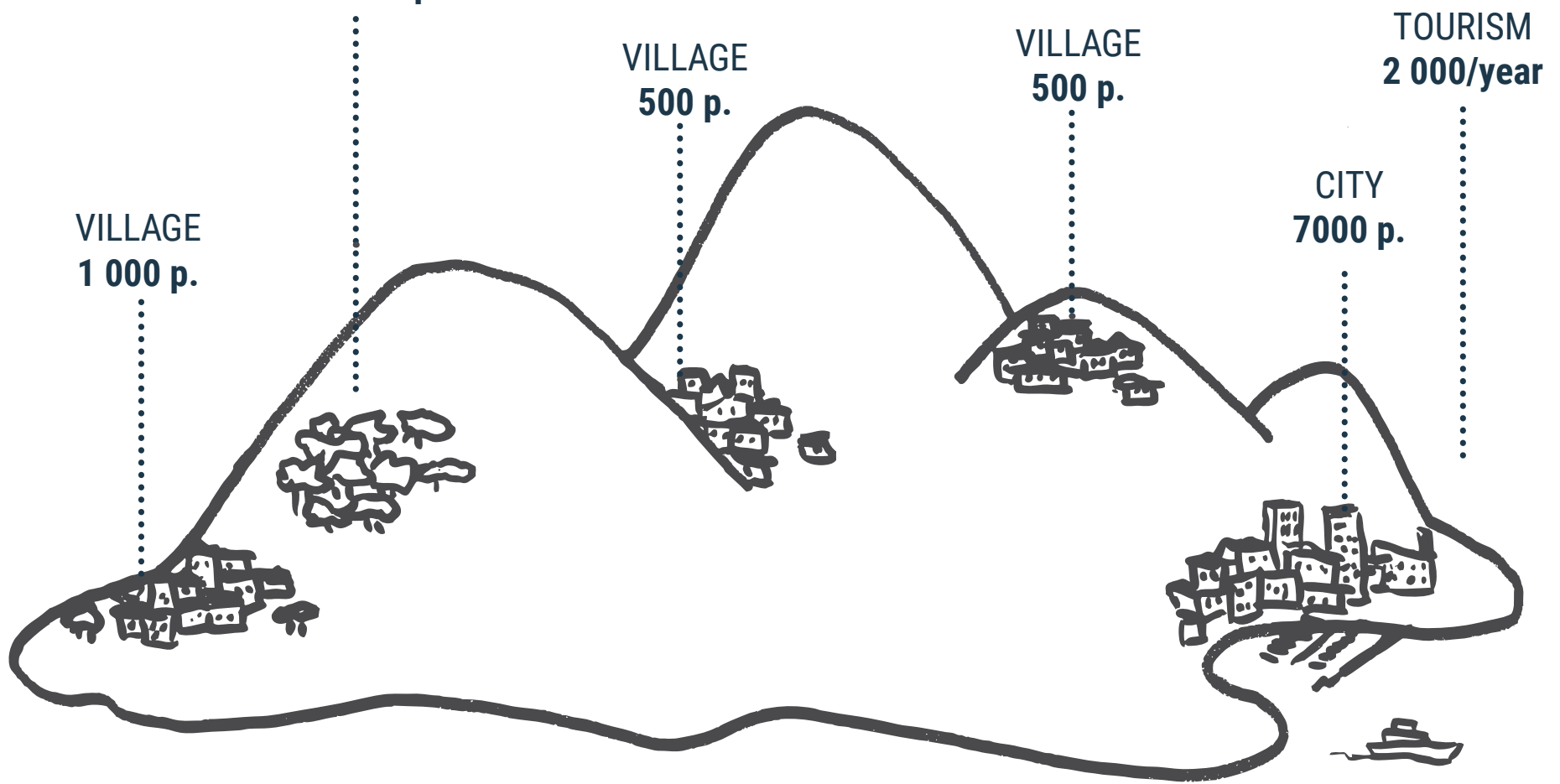




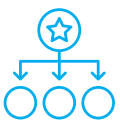
CELEBRATE  
**ISLANDS**  
2019

PROTECTION STATUS  
Marine and terrestrial protected area



AREA 100 km<sup>2</sup>

MORPHOLOGY mountainous



**GOVERNANCE**  
High isolation



**WATER**  
Marine waters pollution



**WASTE**  
Wild dump in each village



**HUMAN ACTIVITIES**  
Overfishing,  
agricultural development



**ENERGY**  
Oil-fired power station



**LANDSCAPES**  
Coastal plains land  
artificial transformation



**ECOSYSTEMS ET BIODIVERSITY**  
Tropical forest habitats

island  
**#1**

Invent its future



CELEBRATE  
**ISLANDS**  
2019


MILITARY ZONE

PRIVATE CIVIL ZONE

PROTECTION STATUS  
**NONE**

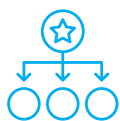
TOURISM  
10,000/year

VILLAGE  
500 p.



AREA 5 km<sup>2</sup>

MORPHOLOGY hilly



**GOVERNANCE**

50% of the territory:  
military zone



**WATER**

Connected to the continent



**WASTE**

Dump



**HUMAN ACTIVITIES**

Organic farm + Marina  
managed in a sustainable way



**ENERGY**

Photovoltaic panels +  
wind turbines



**LANDSCAPES**

Preservation  
of traditional landscapes



**ECOSYSTEMS ET BIODIVERSITY**

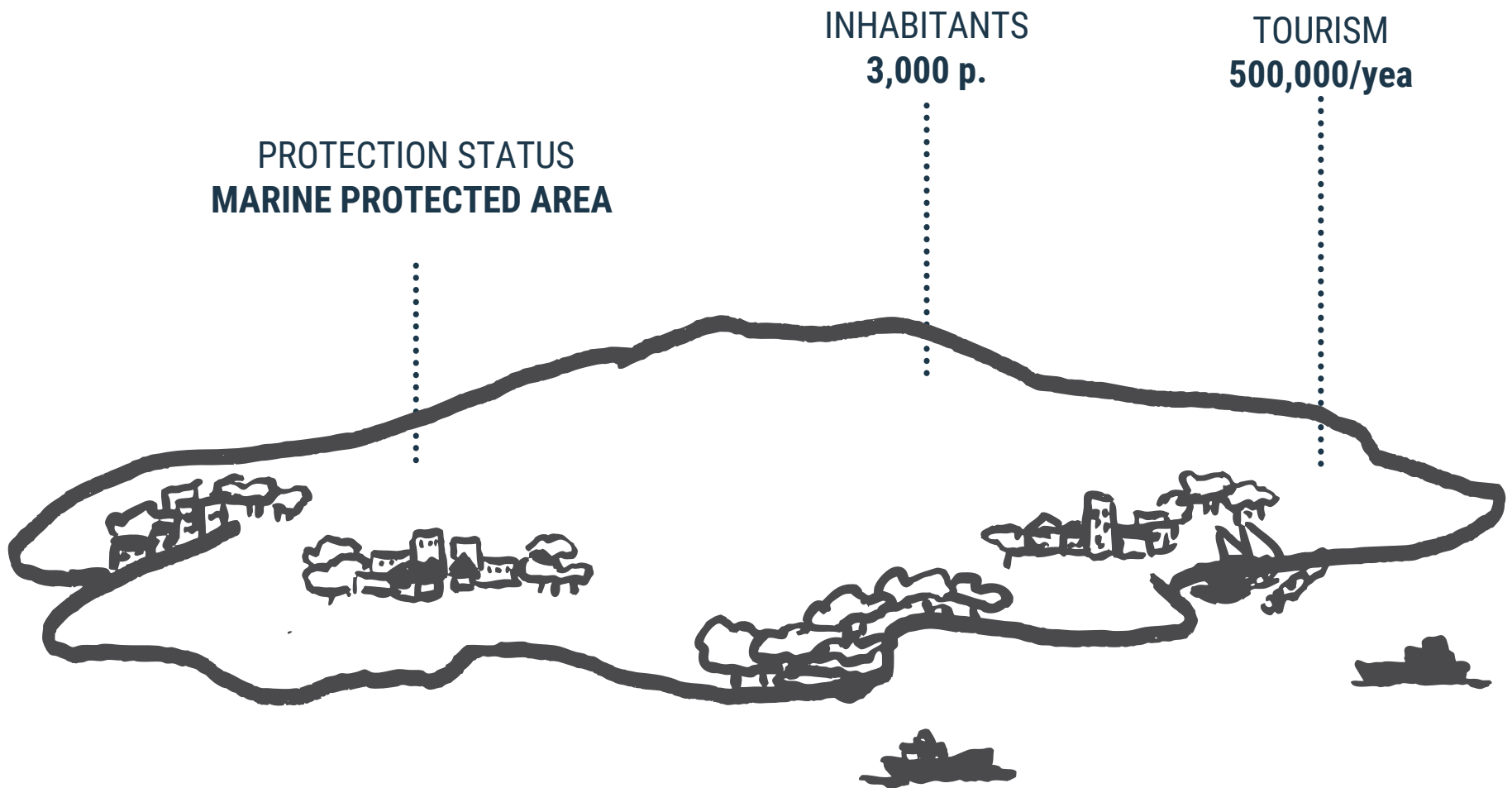
Invasive alien species

island  
**#2**

Invent its future

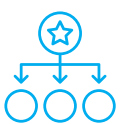


CELEBRATE  
**ISLANDS**  
2019



AREA 50 km<sup>2</sup>

MORPHOLOGY flat



**GOVERNANCE**

Extension of a coastal town



**WATER**

Groundwater salinization = freshwater challenges



**WASTE**

Selective sorting and return to the continent



**HUMAN ACTIVITIES**

touristic area with eco-lodges, illegal fishing, urban sprawl



**ENERGY**

Electric cables from mainland



**LANDSCAPES**

Coastal erosion



**ECOSYSTEMS ET BIODIVERSITY**

Mangrove destruction

island  
#3

Invent its future